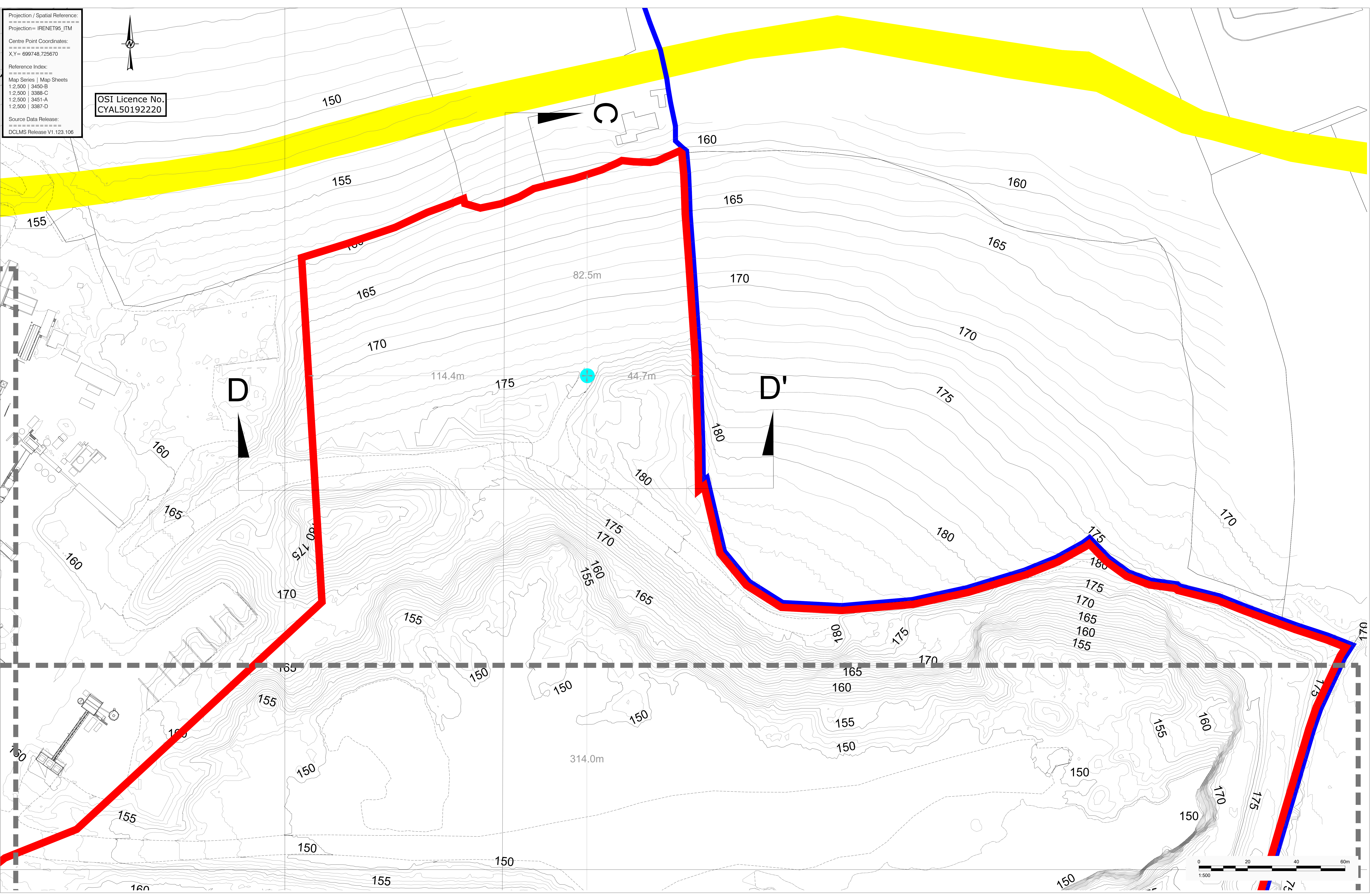

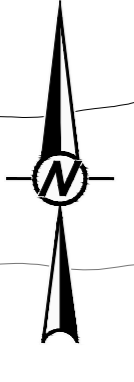


Projection / Spatial Reference:
 Projection= IREN95_ITM
 Centre Point Coordinates:
 X,Y= 699748.725670
 Reference Index:
 Map Series | Map Sheets
 1:2,500 | 3450-B
 1:2,500 | 3388-C
 1:2,500 | 3451-A
 1:2,500 | 3387-D
 Source Data Release:
 DCLMS Release V1.123.106

OSI Licence No.
 CYAL50192220



LEGEND:

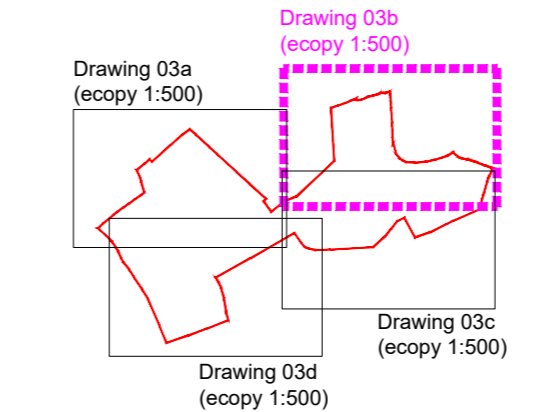
	LANDS UNDER CONTROL OF APPLICANT		WATER WELL
	APPLICATION BOUNDARY		
	EXISTING GROUND CONTOUR (mOD)		
	CROSS SECTION REFERENCE		

NOTES:

GRID REFERENCES ARE IN METRES & TO ITM COORDINATES. REFER TO DRAWING 05 FOR CROSS SECTION DETAILS.

LEVELS ARE IN METRES & TO O.S. DATUM.

DIMENSIONS ARE IN METRES.



CLIENT	L BEHAN AGGREGATES & RECYCLING LTD	
CONSULTANT	GOLDER	
DATE	YYYY-MM-DD	2021-May-28
DESIGNED	POB	
PREPARED	AJ	
REVIEWED	RT	
APPROVED	BB	

PROJECT	37L APPLICATION - LAURENCE BEHAN		
TITLE	EXISTING SITE LAYOUT		
PROJECT NO.	DRAWING NO.	REV.	SCALE
20137776	03b	A	1:500 AO

Path: \\msk\c\shared\Company\PROJECTS\20210517776 - Behan Quarry Planning and Data - Technical\Workbooks\20210528 - 37L Application - 2021-05-28.dwg (Last Edited: 2021-05-28 14:42:52) | File Name: 37L - 37L Application - 2021-05-28.dwg | User Name: dcl | Date: 2021-05-28 14:42:52 | Printed By: msk\mshah | Date: 2021-05-28 14:42:52

IF THIS MEASUREMENT DOES NOT MATCH WHAT IS SHOWN, THE SHEET SIZE HAS BEEN MODIFIED FROM ISO/A4 TO 297x420mm